



# LOCAL CAMPSITES

— INFORMATION —



**EXPLORE**  
our region



**PLAN**  
your trip



**STAY**  
responsibly



**ENJOY**  
Wells Gray

Clearwater & Wells Gray Park, BC




# TABLE OF CONTENTS

<u>CLEARWATER LAKE CAMPGROUND &amp; FALLS CREEK CAMPGROUD</u>	01
<u>PYRAMID CAMPGROUND</u>	02
<u>NORTH THOMPSON RIVER CAMPGROUND</u>	03
<u>MAHOOD LAKE CAMPGROUND</u>	04
<u>MURTLE LAKE CAMPING</u>	05
<u>DUTCH LAKE RESORT &amp; RV PARK</u>	06
<u>CLEARWATER COUNTRY INN</u>	07
<u>WELLS GRAY GOLF &amp; RV RESORT</u>	08
<u>HELMCKEN FALLS LODGE</u>	09
<u>RAFT RIM CAMPSITES</u>	10
<u>SPAHATS CREEK RESORT</u>	11
<u>STAR LAKE FISHING RESORT</u>	12
<u>CIVILIA GOLF RETREAT AND RV CAMPGROUND</u>	13
<u>JASPER WAY INN</u>	14
<u>WELLS GRAY GUEST RANCH</u>	15
<u>ALPINE MEADOWS LAKESIDE RESORT</u>	16
<u>RIVERS EDGE RETREAT</u>	17

Your Wells Gray adventure starts here—reach out to the Visitor Centre for support.

416 Eden Rd, Clearwater BC  
250-674-3334  
info@wellsgray.ca





# Clearwater Lake & Falls Creek

## Provincial Park

### LOCATION

- Located 72 km north of Clearwater along Wells Gray Park Road
- Situated at the south end of Clearwater Lake
- Two adjoining campgrounds connected by trails and shared facilities
- Excellent base for exploring the northern wilderness area of Wells Gray Provincial Park

**Accessibility:** Some facilities are wheelchair accessible

### Trails & Activities

#### Hiking Trails:

- Sticta Falls
- Osprey Falls
- Osprey Lookout
- Dragon's Tongue Lava beds
- Chain Meadows and Easter Bluffs Trail
- Clearwater Lake View Point

#### Activities:

- Lake tours & Water Taxi
- Canoeing and Kayaking On Clearwater Lake
- 3 backcountry trailheads
- Fishing For Rainbow Trout
- Boat Launch
- Swimming (Water is Glacier-Fed and Very Cold)

#### Wildlife Commonly Seen:

- Black Bear
- Moose
- Pine Marten
- Deer

#### Special Notes:

- Special Notes
- Personal Watercraft (e.g., Sea-Doos) Are Not Permitted
- Three Major Backcountry Trailheads Begin in This Area
- Quiet Hours: 10:00 PM – 7:00 AM
- Nearest Public Telephone Is at Helmcken Falls Lodge, 35 km South

### Camping Information



- 80 Campsites Total
- Clearwater Lake Campground
- Falls Creek Campground
- Clearwater Lake and Falls Creek are both fully reservable through BC Parks
- Reservations must be made at least one day in advance
- Suitable for tents, trailers, and RVs
- Scenic forest setting near Clearwater Lake and the Clearwater River



### Prices and Facilities:

- Sani-Station: \$5/use
- Firewood: \$15 per bundle
- Showers: \$2 for 3 minutes
- Reservations Available Online Through BC Parks
- CASH Only If Not Booked Online
- Potable Water
- Pit Toilets (Outhouses)
- Hot Showers
- Picnic Tables
- Fire Rings
- Boat Launch
- Day-Use Areas
- Small Store and Basic Supplies (Seasonal)



[Click here for table of contents page](#)

Operating Season: May to September (weather permitting)

### Contact Information

- Water Taxi & Canoe Rentals: [info@clearwaterlaketours.com](mailto:info@clearwaterlaketours.com)
- Website: <https://bcparks.ca/wells-gray-park/corridor-area/>



## Pyramid Campground

# Wells Gray Provincial Park

### LOCATION

- Located 42 km north of Clearwater along the Wells Gray Park Road
- Turn east at the Helmcken Falls junction and continue 1 km
- Situated near Pyramid campground beside Murtle River
- Close to Dawson Falls and approximately 2 km from Helmcken Falls

**Accessibility:** Some facilities are wheelchair accessible

### Nearby Attractions & Activities

- **Hiking Trails:**
  - Pyramid Mountain Trail: 5.6 km to the summit; offers panoramic views
  - Majerus Falls Trail: 10 km one-way; follows Murtle River
  - Horseshoe Falls Trail: 14 km one-way; features two-tiered waterfall
- **Waterfalls:**
  - Dawson Falls: Short walk from campground
  - Helmcken Falls: Approximately 2 km from campground
- **Wildlife Viewing:** Common sightings include deer and black bears; practice safe wildlife etiquette
- Fishing: Opportunities available in nearby Murtle River

### Pet Policy

- Pets are welcome but must be kept on a leash at all times
- Owners are responsible for cleaning up after their pets



### Camping Information:

- 50 vehicle-accessible campsites
- Suitable for tents, trailers, and RVs up to approximately 35 ft
- Spacious, forested sites with good privacy
- Picnic table and fire ring at each site



### Prices and Facilities

- Pit toilets
- Hand-pump for potable water
- Picnic tables and fire rings at each site
- Evening firewood sales \$15/Bundle
- Camping Fee: \$20/night per party
- Reservations: Not available; all sites are first-come, first-served

- Payment: **CASH ONLY**



### Operating Season

- Open: May 1 to October 31 (weather permitting)
- Off-Season: No services provided; camping not recommended

[Click here for table of contents page](#)

### Contact Information

- Park Operator: Shuswap Adams Parks Ltd.
- Website: [BC Parks - Wells Gray Park](#)

**CASH ONLY**



# North Thompson River Campground

## Provincial Park

### LOCATION

- 5 km south of Clearwater, just off Highway 5
- Situated where the Clearwater River meets the North Thompson River
- Park Size: 126 hectares
- Approximately 20 minutes from the entrance to Wells Gray Provincial Park

**Accessibility:** Some facilities are wheelchair accessible

### Trails & Activities

#### Hiking Trails:

- Northside Trail: 1.1 km (20 minutes)
- Southside Trail: 0.5 km (10 minutes)
- Terrace Loop: 1.3 km (30 minutes)
- Campground Loop: 1.2 km (25 minutes)

#### Activities:

- Hiking and jogging
- Swimming (note: river currents can be strong during flood season)
- Fishing (Dolly Varden and other species)
- Wildlife and bird viewing
- Photography
- Children's playground

#### Scenic Highlights

- River Confluence Viewpoint where the clear green Clearwater River meets the muddy North Thompson River
- Historic kekuli (pit house) and food cache pit sites of the Secwépemc (Shuswap) people

#### Description

North Thompson River Provincial Park is a quiet riverside campground ideal for families and road travellers. Its central location, easy walking trails, and scenic viewpoint make it an excellent overnight stop or base camp for exploring Clearwater and Wells Gray Provincial Park.

### Camping Information

- 69 vehicle-accessible sites
  - 16 sites are first-come, first-served
  - Remaining sites are available by reservation
- Maximum RV Length: 32 ft (10 m)
- Shaded sites for tents, trailers, and RVs

### Facilities:

- Pit toilets
- Cold water taps (shut off during off-season)
- Sani-station available for a \$5 fee
- Playground
- Picnic areas
- Garbage disposal
- Pets on Leash only

### Fees & Reservations

- Reservations: Available online only through BC Parks
- First-come, first-served sites available
- **CASH ONLY IF NOT BOOKED ONLINE**
- Sani-station: \$5/use
- Wood available \$15 per bundle (when available)

Operating Season: May 1 to September 29 (weather permitting)

### Contact Information

- Park Operator: Shuswap Adams Parks Ltd.
- Phone: 250-587-2090
- Website: BC Parks - North Thompson River Provincial Park



[Click here for table of contents page](#)

**CASH ONLY IF NOT BOOKED ONLINE.**



# Mahood Lake Campground

## Provincial Park

### LOCATION

- Mahood Lake Road, Wells Gray Provincial Park, BC
- Located at the southwest end of Wells Gray Provincial Park
- Access via Highway 24 from Little Fort or Highway 97 through 100 Mile House
- Surrounded by forests, sandy beaches, and mountain scenery
- One of the most remote and peaceful camping areas in Wells Gray Park

**Accessibility:** Some facilities are wheelchair accessible

### Trails & Activities

#### Hiking Trails:

- Canim Falls
- Mahood Falls
- Deception Falls
- Whale Lake Trail

#### Activities:

- Swimming in the warmest lake in Wells Gray
- Fishing for rainbow trout, lake trout, kokanee, whitefish, and burbot
- Canoeing and kayaking
- Waterskiing and windsurfing
- Wildlife viewing
- Beach relaxation and sunbathing

#### Pet policy:

- Pets are welcome on leash
- Not permitted in beach areas or park buildings

#### Description

- Mahood Lake Campground is a family-friendly BC Parks campground known for warm swimming waters, excellent fishing, and a large sandy beach.

Located in the remote western section of Wells Gray Park, it offers a peaceful camping experience

### Camping Information



- 75 vehicle-accessible campsites
- Mix of reservable and first come, first-served sites
- Suitable for tents, trailers, and RVs
- Maximum RV length: approximately 35 ft
- Picnic table and fire ring at each campsite



### Prices & Facilities:

- Reservations available online through BC Parks
- Pit toilets
- Cold drinking water taps
- Sani-station available for a fee
- Boat launch
- Playground
- Picnic areas
- Sandy beach
- Firewood sales (when available)




[Click here for table of contents page](#)

Operating Season: Open seasonally, typically mid-May to mid-September (weather permitting)

### Contact Information

- Park Operator: Shuswap Adams Parks Ltd.
- Website: <https://bcparks.ca/wells-gray-park/mahood-lake/>

**CASH ONLY IF NOT BOOKED ONLINE.**



# Murtle Lake Campground

## Provincial Park

### LOCATION

- Located in Wells Gray Provincial Park near Blue River, BC
- Access from Highway 5 at Blue River
- Drive 27 km on a narrow gravel road to the Murtle Lake parking lot
- A 2.5 km level portage trail (canoe-cart accessible) leads to the canoe launch and campground area

### Activities:

- Canoeing and kayaking on the largest canoe-only lake in North America
- Fishing for rainbow and kokanee trout
- Hiking to Henrietta Lake, Anderson Lake, McDougall Falls, and Wavy Alpine
- Swimming (glacier-fed and very cold)

### Policies:

- No pets allowed
- No firearms
- No internal combustion or electric motors
- Bear-proof food storage mandatory

### Description

- Murtle Lake Campground offers a remote canoe-in wilderness experience on one of British Columbia's most iconic paddling destinations.
- With 100 km of pristine shoreline, excellent fishing, and scenic backcountry campsites, it is ideal for paddlers seeking solitude and adventure in Wells Gray Park.

### Campfire Guidelines

- Campfires permitted in designated fire rings
- No campfires allowed on Fairyslipper Island
- Follow all current fire restrictions



### Camping Information

- 18 designated canoe-in campsites along the shoreline
- Backcountry camping only
- All sites are accessible by canoe or kayak only
- Picnic tables, tent pads, fire rings, and bear proof food caches provided
- Only canoes and kayaks are permitted on the lake (no moterized boats)



### Prices & Facilities:

- Camping Fee: \$5/night per person (BC Parks backcountry fee; subject to change)
- Self-registration at the lagoon
- Cash is the preferred method of payment
- Pit toilets at the lagoon and selected campsites
- Drinking water must be boiled or treated before use



[Click here for table of contents page](#)

Operating Season: Typically June through September depending on weather and road conditions

### Contact Information

- Park Operator: Shuswap Adams Parks Ltd.
- Phone: 250-320-9305
- Website: <https://bcparks.ca/wells-gray-park/murtle-lake/>

**CASH PREFERRED**

# Prices and Information



## Dutch Lake Resort & RV Park



### LOCATION

- 361 Ridge Drive, Clearwater, BC V0E 1N2
- Located on the shores of Dutch Lake in Clearwater
- Only 4 minutes from the entrance to Wells Gray Provincial Park
- Walking distance to shops, restaurants, and local services
- Beautiful lake and mountain views in a quiet natural setting

### RV & Motorhome Sites

- Up to 67 fully serviced sites
- 30-amp power, Water, and sewer hookups
- Big-rig friendly sites
- Picnic table and fire pit at each
- Check-in: 12:00pm
- Check-out: 11:00am
- Pet friendly must be leashed

### Prices and Facilities:

- Fully Serviced RV Sites (Rates Vary by Season)
- Flush Toilets and Hot Showers
- Coin-Operated Laundry
- Garbage and Recycling Bins
- Firewood for Sale
- Boat Rentals Available
- Free Wi-Fi
- Quiet Hours: Music Off by 9:00 PM

### Pet Policy:

- RV sites are pet friendly
- Small pets permitted in some cabins
- Pets must be leashed at all times

### Accommodations:

- 7 Fully Stocked, Self-Contained Cabins
- Studio, One-Bedroom, and Two-Bedroom Options
- Full Kitchens and Private Bathrooms
- Linens and Towels Provided
- Fire Pit and Picnic Table Outside Each Cabin
- Sleeps 2-7 Guests
- Minimum 2-Night Stay (3 Nights on Long Weekends)

### On-Site Dining



#### The Painted Turtle Restaurant

- Seasonal Restaurant Overlooking Dutch Lake
- Large Outdoor Patio
- Serves Breakfast, Lunch, and Dinner
- Focus on Local Ingredients and Seasonal Produce
- Typically Open Wednesday to Sunday, 8:00 AM – 8:00 PM (Seasonal Hours)

### Activities & Amenities



- Lake Activities:
  - Swimming, canoeing, kayaking, and fishing for rainbow and brook trout
- Recreation:
  - Hiking trails nearby
  - Access to Wells Gray Provincial Park (4-minute drive)
- Facilities:
  - Boat rentals available
  - Firewood for sale
  - Garbage and recycling bins throughout the campground



### Operating Season

- Open: April 1 to October 31 (weather permitting)
- Office Hours: 8:00 AM – 8:00 PM (June 1 – September 15); hours may vary in the off-season

[Click here for table of contents page](#)



### Contact Information

- Phone: 250-674-3351
- Toll-Free: 1-888-884-4424
- Email: [chris@dutchlake.com](mailto:chris@dutchlake.com)
- Restaurant Phone: 250-674-3560
- Restaurant Email: [ptr@dutchlake.com](mailto:ptr@dutchlake.com)
- Website: <https://www.dutchlake.com/>

# Prices and Information



## Clearwater Country Inn

### LOCATION

- 485 Eden Road, Clearwater, BC V0E 1N1
- Located at the gateway to Wells Gray Provincial Park
- Approximately 600 m from Wells Gray Golf & RV Resort
- Conveniently located just off Highway 5 and minutes from local attractions

### Camping Information:

- 37 Forested Campsites Total:
  - 29 Standard 30-Amp RV Sites
  - 4 Pull-Through 30-Amp RV Sites
  - 4 Tent Sites
- Large Drive-Through Sites Suitable for Big Rigs
- Full Hookups Available (Water, Sewer, and Electricity)
- Check-In: 1:00 PM
- Check-Out: 11:00 AM
- Pet-Friendly (Dogs Welcome)

### Prices and Facilities:

- Rates Vary by Site Type and Season
- Hot Showers and Restrooms
- Sani-Dump Station
- Coin-Operated Laundry
- Seasonal Outdoor Swimming Pool
- Free Wi-Fi
- BBQ and Grill Facilities
- Free Guest Parking
- Smoke-Free Property
- Concierge and Tour Assistance

### Accommodations:

- 27 Guest Rooms
- Double Queen Rooms and Single Queen Rooms
- Some Rooms Include Kitchenettes
- Air Conditioning and Heating
- Mini Fridge and Microwave
- Flat-Screen TV
- Private Bathrooms
- Late Check-In Available Upon Request



### On-Site Dining

#### The Hungry Hiker Cafe - TEMPORARILY RELOCATED TO 1-35 OLD NTH THOMPSON HWY, CLEARWATER

- Serves Breakfast, Lunch, and Dinner
- Homemade Buns, Burgers, Sandwiches, and Fresh Baking
- Locally Sourced Ingredients
- Outdoor Patio Seating
- Phone: 778-208-7221



### Activities & Amenities

- Seasonal Outdoor Pool
- Campfire Gatherings
- Easy Access to Hiking, Waterfalls, and Golf
- Close to Wells Gray Provincial Park
- Nearby Whitewater Rafting, Horseback Riding, and Canoeing



### Operating Season

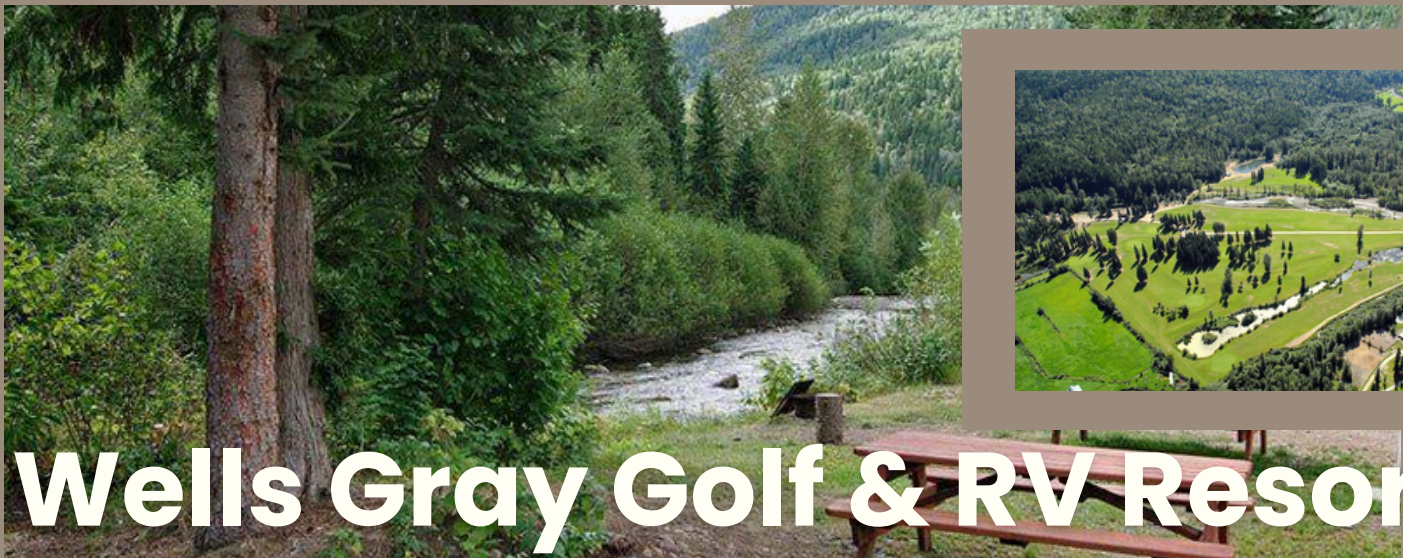
- RV Resort Open Seasonally (Typically Mid-April to Early October)
- Motel Open Year-Round
- Office Hours: 8:00 AM – 10:00 PM (May – September); hours may vary in the off-season

[Click here for table of contents page](#)

### Contact Information

- Phone: 250-674-3121
- Email: [contact@clearwatercountryinn.com](mailto:contact@clearwatercountryinn.com)
- Website: [clearwatercountryinn.com](http://clearwatercountryinn.com)

# Prices and Information



# Wells Gray Golf & RV Resort

## LOCATION

- 6624 Clearwater Valley Road, Clearwater, BC V0E 1N0
- Located within Wells Gray Provincial Park
- Approximately 35 km from Clearwater
- Forest and mountain setting along the Clearwater Valley

**Accessibility:** Some facilities are wheelchair accessible

## Trails & Activities

### Hiking Trails:

- Helmcken Falls
- Spahats Falls
- Moul Falls
- Extensive hiking trails, lakes rivers, and viewpoints within the park

### On-Site Activities:

- 9-Hole Golf Course
- 18-Hole Disc Golf Course
- Sauna and Cold Creek Plunge Experience
- Community Gathering Spaces and Event Gazebo
- Forest Walking Trails
- Creek Access for Wading and Relaxation
- Fishing

### Wildlife:

Common sightings include:

- Bear
- Moose
- Deer
- Birds Throughout the Property

### ★ Special Notes:

- Quiet areas for relaxation and reflection
- Family-friendly environment with plenty of room to explore
- Ideal for both short stays and seasonal camping
- Excellent mix of adventure and peaceful nature experiences

## Camping Information

- 39 RV Sites
- 40 Tent Sites
- Seasonal Sites Available
- Spacious, uncrowded campsites in a natural setting

### Prices and Facilities:

- RV Sites: \$65/night
- Tent Sites: \$40-45/night
- Glamping Dome: \$149/night
- Sleeping Cabin (Camping Pod): \$70/night
- Horse Corral with Camping: \$55/night

### Booking Information:

- 50% Deposit Required
- Fully Refundable up to 30 Days Before Check-In
- Rates Include 2 Adults
- \$5 per Extra Person
- Children 12 and Under Stay Free

### Facilities:

- 30-Amp Power and Water Hookups
- Sewer Hookups Available (Non-Creekside Sites)
- Free Use of Sani-Dump
- Wi-Fi Access
- Showers, Bathrooms, and Laundry Facilities
- Campfire Pits
- Family Gazebo and Gathering Spaces
- Kids Play Area
- Private Swimming Lake
- Horse Corral
- Some Wheelchair-Accessible Facilities

Operating Season: May - October

## Contact Information

- Phone: +1-250-674-0009
- Email: [contact@wellsgrayresort.ca](mailto:contact@wellsgrayresort.ca)
- Website: <https://wellsgrayresort.ca/>



[Click here for table of contents page](#)

# Prices and Information



## Helmcken Falls Lodge



### LOCATION

- 6664 Clearwater Valley Road, Clearwater, BC V0E 1N1
- Located along Wells Gray Park Road
- Approximately 15–20 minutes from many of Wells Gray Provincial Park's major waterfalls and hiking trails
- About 4.9 km from Green Mountain Viewing Tower
- Convenient central location for exploring the park

**Accessibility:** Some facilities are wheelchair accessible

### Trails & Activities

#### Hiking Trails:

- Helmecken Falls
- Dawson Falls
- Green Mountain Viewing Tower
- Moul Falls
- 15–20 minutes from most major waterfalls, lakes, and trails

#### Activities:


- Restaurant and Lounge Dining
- Canoeing (Offsite)
- Golf Nearby
- Helmcken Trail Rides (Located Nearby)

#### Wildlife:

- Bear
- Moose
- Pine Marten
- Bald Eagle
- Osprey
- Deer

#### ★ Special Notes:

- Guests should notify the property in advance of their expected arrival time.
- Special requests can be made during booking or by contacting the resort directly.



#### Camping Information:

- 22 RV Campsites
- 100% Reservable
- Tent Camping Available
- Must Provide RV Length When Booking
- Check-In: 3:00 PM
- Check-Out: 11:00 AM
- Pet-Friendly

#### Prices and Facilities

##### Rates:

- RV Sites: \$53/night
- Tent Camping: \$40/night
- Log Cabins: \$350/night
- Forest Edge Chalet: \$280/night
- McDougall Cabin: \$350/night
- Heritage Rooms: \$220/night

##### Booking Information:

- Rates Based on 2 People
- Extra Person: \$5/night + tax
- Children 11 and Under Stay Free
- Pet Fee: \$5/night
- Cancellation Requires 14 Days' Notice

##### Facilities:

- 15-Amp Electric and Water Hookups
- No Sani-Dump Available
- Shower House, Washrooms, and Laundry
- Picnic Shelter
- Fire Pits
- Wi-Fi Access
- On-Site Restaurant and Lounge
- Camp Store with Essentials and Souvenirs
- Tour Desk and Small Library



[Click here for table of contents page](#)

Operating Season: May 10 to September 30



#### Contact Information:

- Phone: +1-250-674-3657
- Email: [info@helmckenfalls.com](mailto:info@helmckenfalls.com)
- Website: <https://www.helmckenfalls.com/>

# Prices and Information



## Raft Rim Campsites



### LOCATION

- Raft West Forest Road, Clearwater, BC V0E 1N2
- Located in the Clearwater Demonstration Forest
- Coordinates: 51° 39.014'N, 119° 58.315'W
- Elevated campsite overlooking the Raft River Canyon
- Accessed via Raft West Forest Road (Road 9)
- Direct connection to the Candle Creek Trail Network

### Trails & Activities

#### Trail Access:

- Direct access to the Candle Creek Trail Network
- Green, Blue, and Black difficulty mountain bike trails
- Family-friendly hiking and biking options

#### Activities:

- Hiking
- Mountain Biking
- Wildlife Viewing
- Scenic Photography
- Trail Running

#### Wildlife:

Common sightings include:

- Bear
- Deer
- Other Forest Wildlife

#### Description:

- Raft Rim Campsites (also known as Raft Cliffs Rec Site) is a small, user-maintained recreation site offering simple, back-to-nature camping.
- The site features six tenting spots with panoramic views of the Raft River canyon and direct access to a network of hiking and mountain biking trails.
- It is ideal for campers seeking a quiet, low-cost, and scenic outdoor experience



#### Camping Information:

- 6 Small Tent-Only Campsites
- Dry Camping (No Hookups)
- First-Come, First-Served
- No Reservations
- No Cell Reception
- Quiet, back-to-nature setting with panoramic valley views

#### Prices and Facilities

##### Fees:

- \$15/night (by donation)
- Cash accepted at the campsite
- E-transfer accepted:  
[payments@wellsgrayoutdoorsclub.ca](mailto:payments@wellsgrayoutdoorsclub.ca)

##### Facilities:

- Pit Toilet
- Picnic Tables
- Fire Rings
- Tent Pads
- Pet-Friendly
- Forested Recreation Area
- Access to 32 km of hiking and mountain biking trails



[Click here for table of contents page](#)

#### Operating Season:

- Open seasonally (typically spring to fall, weather dependent)

#### Contact Information

- Managed by the [Wells Gray Outdoors Club](#)
- E-transfer payments:  
[payments@wellsgrayoutdoorsclub.ca](mailto:payments@wellsgrayoutdoorsclub.ca)

Website:

<https://www.sitesandtrailsbc.ca/resource/REC266848>



# Spahats Creek Resort



## LOCATION

- 988 Spahats Creek Forest Service Road, Clearwater, BC V0E 1N1
- Located just past Spahats Falls in Wells Gray Provincial Park
- Situated at the base of the Trophy Mountain access road
- Approximately 11 km from the Wells Gray Visitor Information Centre
- Peaceful forest setting surrounded by mountains and wilderness

### **Nearby attractions & Activities:**

- Spahats Falls (1 km)
- Shaden Viewpoint (1 km)
- Trophy Mountain Flower Meadows (12 km)
- Silvertip Falls (7 km)
- Direct Access to Wells Gray Provincial Park
- Clearwater Dining and Services (11 km)

### **Activities:**

- Hiking
- Wildlife Viewing
- Photography
- Group Gatherings
- Family Vacations
- 

### **Wildlife:**

- Bear
- Deer
- Other forest wildlife

### **Description:**

Spahats Creek Resort offers serviced and unserviced RV and tent sites, cottages, and group camping in a forested setting at the gateway to Wells Gray Park.

With modern amenities and direct access to nearby waterfalls and hiking trails, it is ideal for families, groups, and outdoor enthusiasts.



### **Camping Information:**

- 45 Campsites Total
- Serviced and Unserviced RV and Tent Sites
- Pull-Through and Back-In Sites
- Group Camping Areas
- 3 Fully Furnished Four-Bedroom Cottages
- Pet-Friendly

### **Prices and Facilities:**

#### **Camping Rates:**

- Serviced RV Site (30-Amp Power, Water & Wi-Fi): \$63.25/night
- Unserviced RV Site: \$49/night
- Tent Sites Available
- Group Sites Available

#### **Cottage Rates:**

- Four-Bedroom Cottages with Full Kitchens and Spacious Bathrooms: From \$339.90/night

#### **Facilities:**

- 30-Amp Power and Water Hookups
- Reliable Wi-Fi
- Sani-Dump
- Washrooms and Hot Showers
- Laundry Facilities
- Outdoor Dishwashing Sink
- Picnic Tables and Fire Pits
- Firewood for Sale
- Some Wheelchair-Accessible Facilities

 **Operating Season:** May 1 to October 31



### **Contact Information**

- Phone: 250-674-8362
- Email: [info@spahatscreek.ca](mailto:info@spahatscreek.ca)
- Website: <https://spahatscreekresort.ca/#>

# Prices and Information



## Star Lake Fishing Resort



### LOCATION

- 1380 Clearwater-100 Mile Forest Service Road, Clearwater, BC V0E 1N2
- Approximately 15 minutes from Clearwater
- About 25 minutes from Wells Gray Provincial Park
- Remote lakeside setting overlooking Star Lake on the Nehalliston Plateau
- Quiet wilderness retreat with no close neighbours

### Boat Rentals & Activities:

#### Boat Rentals:

- Aluminum Motor Boats: \$100-\$120/day or \$20-\$30/hour
- Canoes and Kayaks: \$5-\$10/hour

#### Activities:

- Excellent Rainbow Trout Fishing
- Canoeing and Kayaking
- Hiking
- Wildlife Viewing
- Scenic Photography

#### Wildlife:

Common sightings include:

- Bear
- Deer
- Loons and Other Forest Wildlife

#### Description:


- Star Lake Fishing Resort is a secluded off-grid wilderness retreat featuring lakeside cabins, private campsites, and excellent Rainbow Trout fishing.
- With boat rentals, waterfront sites, and easy access to Clearwater and Wells Gray Park, it is ideal for anglers, families, and anyone seeking peace and quiet in nature.

-  **Operating Season:** Open from the Last Week of May through September
- Reopens the Last Week of May Each Year



#### Camping Information

- 10 Private Campsites
- 5 Waterfront Campsites
- Tent and RV Camping
- 5 Fully Equipped Housekeeping Cabins with Lake Views
- Four Campsites Feature Private Decks
- Rates Based on Up to 4 People



#### Prices and Facilities:

##### Camping Rates:

- Waterfront Campsites (Sites 1-5): \$40/night
- Standard Campsites (Sites 6-10): \$35/night

##### Facilities:

- Central Shower House with Hot Showers and Washrooms
- Fresh Drinking Water
- Picnic Tables and Fire Pits at Every Site
- Pet-Friendly (Fee Applies)
- Off-Grid Wilderness Setting (No Conventional Hydro)



##### Cabin Accommodations:

- 5 Housekeeping Cabins
- Propane Stove, Fridge, and Lights
- Wood Stove for Heat
- Private Bathroom with Hot and Cold Running Water
- Weekly Discounts for Stays of 7 Nights or More
- May-June: 3-Night Minimum
- July-September: 5-Night Minimum for Cabins

[Click here for table of contents page](#)

#### Contact Information

- Phone: +1 (250) 674-8494
- Email: [starlake1999@yahoo.com](mailto:starlake1999@yahoo.com)
- Website: <https://www.starlakefishingresort.com/>

# Prices and Information



## Civilia Golf Retreat and RV Campground



### LOCATION

- 1480 Old North Thompson Hwy, Blackpool, BC V0E 1N2
- Located just south of Clearwater
- Set beside a 9-hole golf course with mountain views
- Approximately 10 minutes from Clearwater and the gateway to Wells Gray Provincial Park

#### Civilia Golf Retreat & RV Campground:

##### RV & Tent Sites:

- 16 Full-Service RV Sites
- Tent Camping Available
- Large RV-Friendly Sites
- Quiet Setting Beside the Golf Course
- Ideal for Golf Getaways and Short-Term Stays

##### Rates:

- RV Site: \$49/night + tax
- Tent Site: \$35/night + tax

##### Facilities

- Full Hookups
- Water and Power
- Sani-Dump Station
- Wi-Fi Access

##### Please Note

- No Laundry Facilities at the Campground
- No Showers at the Campground

##### Operating Season:

- Open Early April closing late October (weather permitting)

##### Office Hours:

- Civilia Golf Retreat & Restaurant: 9:00 AM – 7:00 PM
- Hotel Civilia Lakeside Front Desk: 7:00 AM – 11:00 PM



● On-Site Dining at the Civilia Golf Retreat & Campground

#### Civilia Indian Restaurant & Lounge

- Authentic Indian cuisine and casual dining
- Dine-In, Take-Out, and Delivery Available
- Breakfast Daily: 8:00 AM – 11:00 AM
- Lunch & Dinner: Tuesday – Sunday, 12:00 PM – 8:00 PM

#### Restaurant Contact:

- Phone: 778-372-9777
- Email: [golf@hotelcivilia.com](mailto:golf@hotelcivilia.com)



#### Golf & Activities:

##### Civilia Golf Retreat:

- 9-Hole Golf Course
- Suitable for All Skill Levels
- Beautiful Mountain and Valley Views
- Relaxed and Family-Friendly Atmosphere

##### Activities:

- Golf
- Dining
- Beach Access at Hotel Civilia Lakeside
- Exploring Wells Gray Provincial Park



[Click here for table of contents page](#)



Contact Information

Civilia Golf Retreat & Restaurant

- Phone: 778-372-9777
- Email: [golf@hotelcivilia.com](mailto:golf@hotelcivilia.com)
- Website: <https://www.civilia golf retreat.com/>

# Prices and Information



## Jasper Way Inn Resort & Campground



### LOCATION

- 57 East Old North Thompson Highway, Clearwater, BC V0E 1N2
- Located on the shores of Dutch Lake
- In central Clearwater
- Approximately 5 minutes from Wells Gray Provincial Park
- Walking distance to restaurants, shops, and local services

#### Accommodations:

- Motel Rooms, Kitchenette Units, and a Private Cabin
- Accommodations for 2 to 6 Guests
- Many Units Feature Kitchenettes and Lake Views
- Free Wi-Fi in All Rooms
- Rates Vary by Room Type and Season

#### Room Amenities:

- Air Conditioning
- Cable TV
- Mini Fridge
- Microwave (in Selected Units)
- Kitchenettes in Many Rooms
- Private Bathrooms

#### Camping Information


- 3 RV Sites with Water and Power
- 6 Tent Sites with Power
- Lakeside and Lakeview Camping
- Picnic Tables and Fire Pits
- Communal Sink and Toilet
- Pet-Friendly Camping

#### Camping Rates:

- RV Sites: \$119.98/night
- Tent Sites: \$89.98/night
- Pet Fee: \$25/night per pet

#### Check-In / Check-Out:

- Check-In: 4:00 PM
- Check-Out: 11:00 AM



#### Water Toys & Rentals:

- Kayaks: \$25/hour
- Canoes: \$25/hour
- Row Boat: \$25/hour
- Paddle Boards: \$20/hour

#### Waterfront Amenities:

- Private Dock
- Private Beach Access
- Lakeside BBQs and Fire Pits (Free Use)
- Canoe, Kayak, Paddleboard, and Boat Rentals



#### Activities:

- Swimming at Dutch Lake
- Canoeing, Kayaking, and Paddleboarding
- Fishing
- Hiking and Wildlife Viewing
- Exploring Wells Gray Provincial Park Waterfalls and Trails



#### Facilities:

- Water and Power Hookups at RV Sites
- Free Wi-Fi
- Laundry Facilities
- Private Dock
- BBQ Areas
- Fire Pits

[Click here for  
table of contents  
page](#)



**Operating Season:** Open seasonally; accommodations available throughout the main tourism season



#### Contact Information

- Phone: +1 (250) 674-3345
- Toll-Free: 1-877-505-3345
- Website:  
<https://www.jasperwayinn.com/>



# Wells Gray Guest Ranch



## LOCATION

- 5565 Clearwater Valley Road, Clearwater, BC V0E 1N0
- Located in Wells Gray Provincial Park
- Approximately 20 minutes from Clearwater
- Scenic ranch setting surrounded by forests, mountains, and horse pastures



### Accommodations:

- 4 Deluxe Log Cabin Rooms
- 6 Standard Log Cabin Rooms
- Fort Wells Gray Rustic Camping Cabins
- Reservations Required
- Two-Night Minimum Stay

### Room Amenities:

- Private Bathrooms with Showers
- Small Fridge, Microwave, and Coffee/Tea Station
- Kitchenettes in Deluxe Log Cabin Rooms
- Front Porch Overlooking the Horse Pasture



### Camping Information

#### Camping Rates:

- Tent Site: \$40/night
- RV Site (No Hookups): \$40/night

#### Check-In / Check-Out:

- Check-In: By 8:00 PM at the Latest
- Check-Out: By 11:00 AM

#### Camping Facilities:

- No Hookups
- Hot Showers
- Toilets
- Dishwashing Area
- Fresh Drinking Water Station
- Picnic Shelters
- Fire Pits
- Firewood Available



#### Policies:

- No Pets Allowed
- Bookings Available by Phone, Email, or Online
- Open Year-Round



🍴 On-Site Dining

#### Black Horse Saloon

- Authentic Western-Style Saloon
- Rotating Dinner Menu Nightly
- Breakfast: 8:00 AM – 9:30 AM
- Lunch (Groups by Arrangement): 12:00 PM – 2:00 PM
- Dinner Service: 6:30 PM (Reservations Required by Noon)
- Evening Dining: 4:00 PM – 9:30 PM
- Bar Hours: 4:00 PM – 11:00 PM



#### 🐎 Activities:

- Guided Horseback Riding on Ranch and Park Trails
- Hiking
- Wildlife Viewing
- Canoeing and River Rafting Nearby
- Fishing
- Mountain Biking



#### Wildlife:

Common sightings include:

- Moose
- Bear
- Deer
- Eagles and Other Birdlife

[Click here for table of contents page](#)

📅 Operating Season: Open year round

- **Office Hours:**
- 8:00am - 8:00pm



#### Contact Information

- Phone: 250-674-2792
- Toll-Free: 1-866-GO-RIDING (467-4346)
- Email: [reservation@wellsgrayranch.com](mailto:reservation@wellsgrayranch.com)
- Website: <https://www.wellsgrayranch.com/>

# Prices and Information



# Alpine Meadows Lakeside Resort



## LOCATION

- 3400 Dunn Lake Road, Clearwater, BC V0E 1N0
- Situated on the shores of Hallamore Lake
- Approximately 24 km from Clearwater, the gateway to Wells Gray Provincial Park
- Set on over 280 acres of forest, lake, and mountain scenery



### Accommodations:

- 1-Bedroom Suites and Alpine Chalets
- 2-Bedroom Family Log Homes
- 3-Bedroom Executive Log Homes
- Private Decks with Lake or Forest Views
- Bookings Available by Phone, Email, or Online



### RV Park:

- 17 Full-Service RV Sites (Back-In and Limited Pull-Through)
- Full Hookups: Water, Sewer, 30-Amp and 50-Amp Power
- Modern Washroom and Shower House
- Suitable for RVs and Tent Camping



### Prices and Facilities

#### Resort Facilities:

- Free Wi-Fi
- Laundry Facilities
- Large Outdoor Lakeview Jacuzzi
- Children's Playground and Activity Centre
- Canoes, Kayaks, and Rowboats
- Boat and Fishing Equipment Rentals
- Wedding and Group Event Facilities
- Fireside Grill and Guest BBQ Area
- Barrel Saunas
- Pet-Friendly (\$25 fee)



### Description:

- Alpine Meadows Lakeside Resort is an upscale wilderness retreat offering luxury chalets, log homes, and a full-service RV park on beautiful Hallamore Lake.
- Guests enjoy lakeside dining, barrel saunas, complimentary watercraft, and extensive family amenities in a peaceful natural setting near Wells Gray Provincial Park.



### On-Site Dining

- **Boathouse Restaurant & Lakeside Patio**
  - Breakfast, lunch and dinner daily
  - Breakfast: 7:00-9:00pm
  - Lunch: 12:30-2:00pm
  - Dinner: 5:30-8:30pm
- (Dinner by reservation only)



### Activities

- Swimming
- Fishing
- Canoeing and Kayaking
- Hiking
- Barrel Sauna Experiences
- Family Activities and Games



### Policies:

- Pet-Friendly with Fee
- Open Seasonally
- Check-In Starts at 3:00 PM
- Guests Arriving Later Than 9:00 PM Should Notify the Resort in Advance



### Operating Season:

- May 1 - October 31

### Office Hours:

- 8:00am - 8:00pm

[Click here for table of contents page](#)



### Contact Information

- Phone: 250-587-6368
- Toll-Free: 1-866-587-6368
- Email: [info@alpinemeadowsresort.com](mailto:info@alpinemeadowsresort.com)
- Website: <https://www.alpinemeadowsresort.com/>

# Prices and Information



## Rivers Edge Retreat

### LOCATION

- 24 Old North Thompson Highway Rd E, Clearwater, BC V0E 1N1
- Along the Clearwater River in Clearwater, BC
- Walking distance to Dutch Lake, restaurants, shops, and the Farmers Market
- Minutes from Wells Gray Provincial Park

### RV & Accommodation Information

#### RV Sites

- Full-service RV sites
- Water, sewer, and electrical hookups available
- Riverside setting
- Free Wi-Fi
- Access to modern washroom and shower facilities

#### Guest Suites

- Studio and 2-bedroom suites
- Full kitchens
- Private bathrooms
- River views available
- Smart TVs and Wi-Fi

#### Glamping Cabins

- Studio-style cabins
- Queen beds
- Mini fridge
- Coffee maker
- Wi-Fi included
- Heated cabins
- Shared spa-style washroom facilities nearby


#### Facilities

- Free Wi-Fi
- Modern washrooms and showers
- Riverside location
- Free parking
- Walking distance to town amenities
- Pet-friendly options available
- Close to rafting, hiking, and sightseeing adventures



#### Activities

- Fishing
- Riverfront Relaxation
- Wildlife Viewing
- Hiking Nearby
- Exploring Wells Gray Provincial Park
- Family Activities
- Photography



#### Policies:

- Reservations recommended
- Self check-in available
- Non-smoking accommodations
- Pet-friendly options available (selected units)



#### Description

Rivers Edge Retreat offers riverside RV sites, guest suites, and glamping cabins in the heart of Clearwater. Located along the Clearwater River and within walking distance of local amenities, it combines modern comforts with easy access to Wells Gray Provincial Park, waterfalls, hiking trails, wildlife viewing, and outdoor adventure.



[Click here for table of contents page](#)

#### Operating Season:

- May 1 - October 31

#### Office Hours:

- 8:00am - 8:00pm

#### Contact Information

- Stay Clearwater | River's Edge Retreat
- Phone: 250-674-3307
- Website: <https://www.stayclearwater.com/pages/river's-edge-retreat>